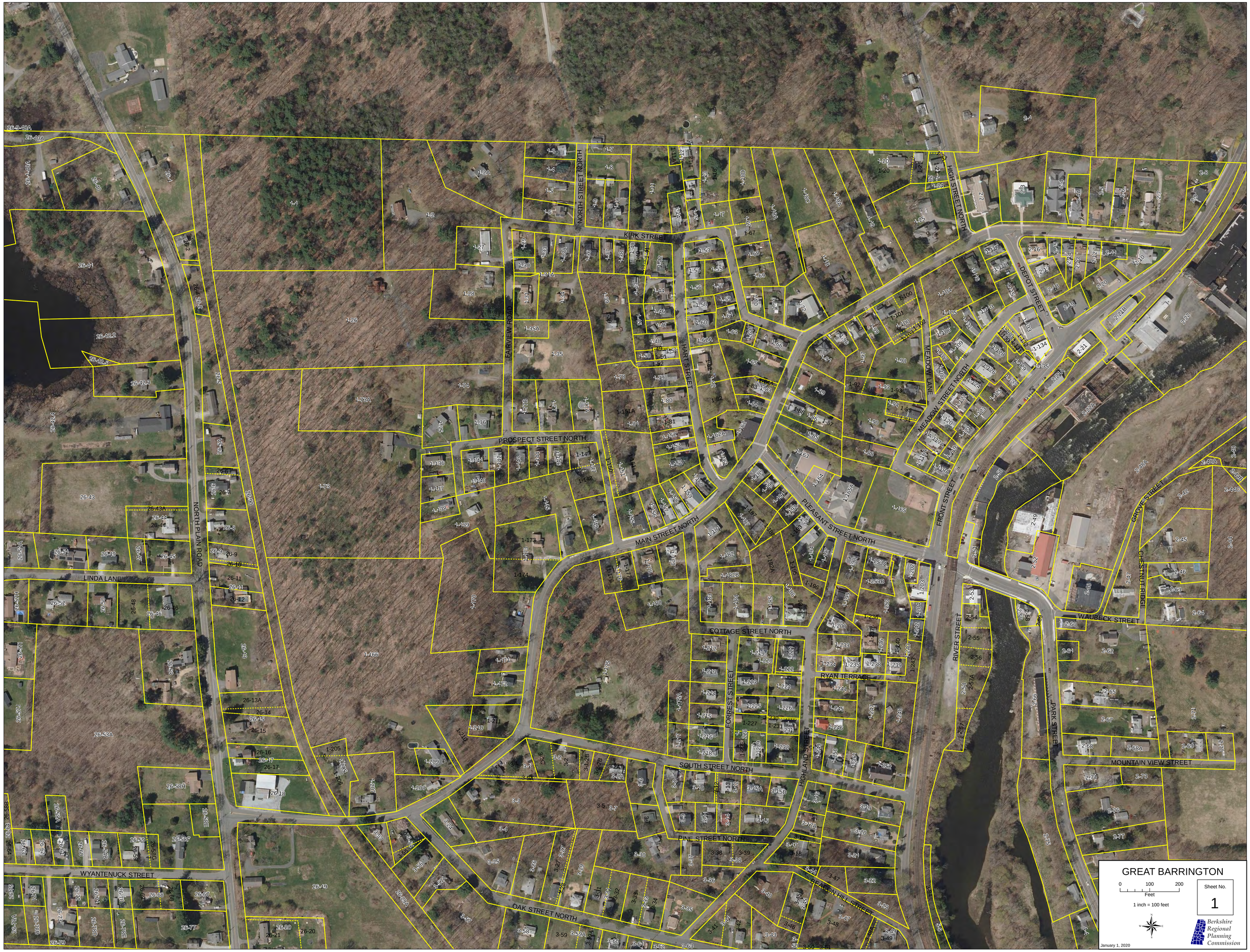
KIRK STREET
NORTH STREET NORTH
HIGH STREET NORTH
DEPOT STREET
MEADOW LANE
MEADOW STREET NORTH
FAIRVIEW ROAD
HART STREET
PROSPECT STREET NORTH
MAIN STREET NORTH
PLEASANT STREET NORTH
FRONT STREET
GROVE STREET
CHESTNUT RIDGE
WAUBECK STREET
COTTAGE STREET NORTH
RYAN TERRACE
RIVER STREET
PARK STREET
MOUNTAIN VIEW STREET
FORREST STREET
HIGHLAND STREET
SOUTH STREET NORTH
PINE STREET NORTH
BEACON HILL STREET
OAK STREET NORTH
WYANTENUCK STREET
LINDA LANE
NORTH PLAIN ROAD
GREAT BARRINGTON
0 100 200
Feet
1 inch = 100 feet
Sheet No.
1
January 1, 2020
Berkshire Regional Planning Commission

HIGH STREET NORTH
MAIN STREET NORTH
DEPOT STREET
KIRK STREET
MEADOW STREET NORTH
MEADOW LANE
PLEASANT STREET NORTH
FRONT STREET
GROVE STREET
CHESTNUT RIDGE
WAUBECK STREET
COTTAGE STREET NORTH
RIVER STREET
RYAN TERRACE
FORREST STREET
HIGHLAND STREET
PARK STREET
MOUNTAIN VIEW STREET
SOUTH STREET NORTH
BEACON HILL STREET
CONE AVENUE
GREAT BARRINGTON
0 100 200
Feet
1 inch = 100 feet
Sheet No.
2
Berkshire Regional Planning Commission
January 1, 2020

MAIN STREET NORTH
SOUTH STREET NORTH
PINE STREET NORTH
OAK STREET NORTH
WYANTENUCK STREET
RYAN TERRACE
FORREST STREET
HIGHLAND STREET
BEACON HILL STREET
FRONT STREET
RIVER STREET
MOUNTAIN VIEW STREET
PARK STREET
CONE AVENUE
NORTH PLAIN ROAD
VAN DEUSENVILLE ROAD
WILLIAMS STREET
GREAT BARRINGTON
0 100 200
Feet
1 inch = 100 feet
Sheet No.
3
Berkshire Regional Planning Commission
January 1, 2020

MOUNTAIN VIEW STREET
CONE AVENUE
PARK STREET
WILLIAMS STREET
VAN DEUSENVILLE ROAD
GREAT BARRINGTON
0 100 200
Feet
1 inch = 100 feet
Sheet No.
4
Berkshire Regional Planning Commission
January 1, 2020

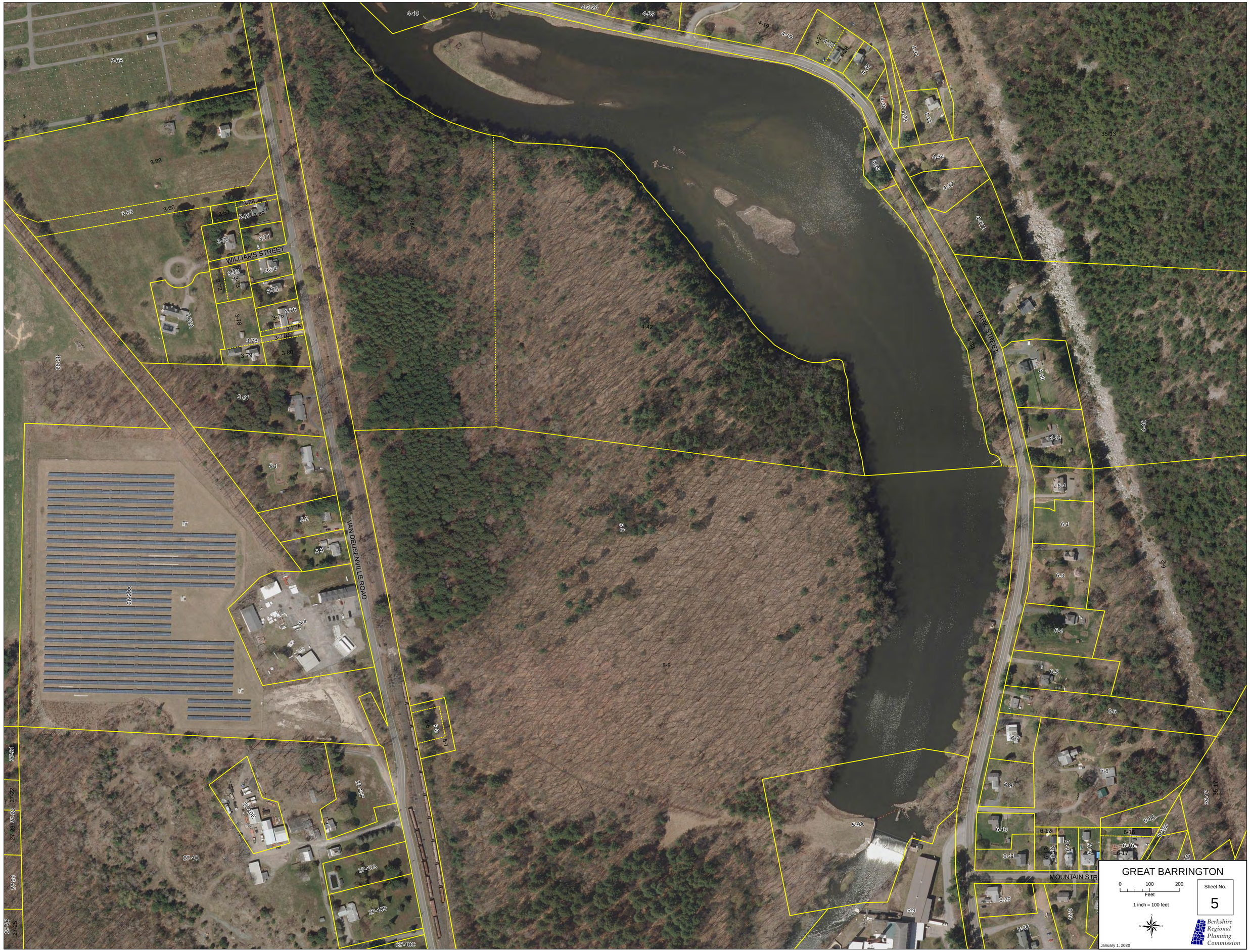
WILLIAMS STREET
VAN DEUSENVILLE ROAD
PARK STREET
MOUNTAIN STR
GREAT BARRINGTON
0 100 200
Feet
1 inch = 100 feet
Sheet No.
5
Berkshire Regional Planning Commission
January 1, 2020

GREAT BARRINGTON

0 100 200
Feet

1 inch = 100 feet

Sheet No.
6

Berkshire Regional Planning Commission

January 1, 2020

MAPLE STREET
WALNUT STREET
PARK STREET
DIVISION STREET
GREAT BARRINGTON
0 100 200
Feet
1 inch = 100 feet
Sheet No.
7
Berkshire Regional Planning Commission
January 1, 2020

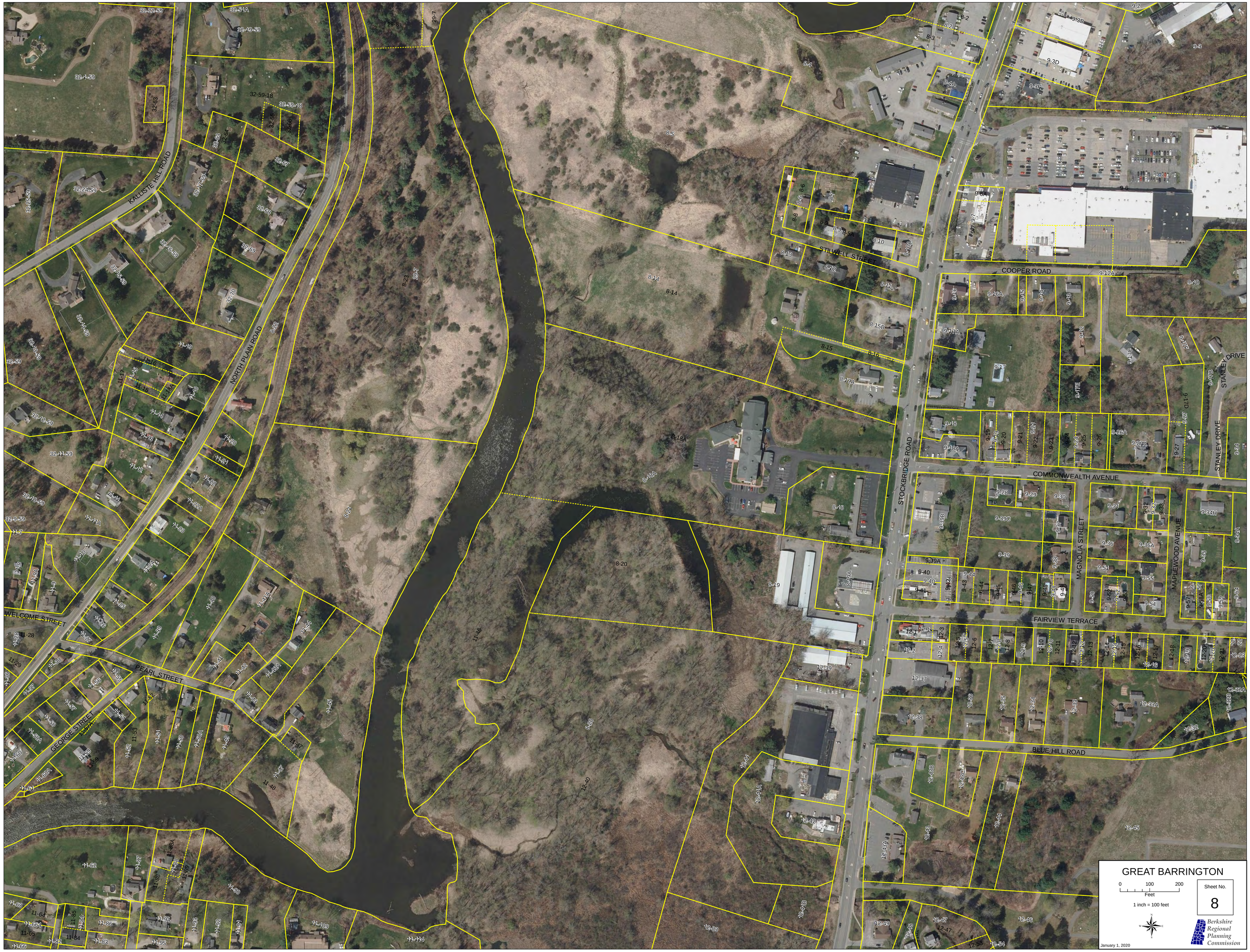
KALLISTE HILL ROAD
NORTH PLAIN ROAD
STILWELL STREET
COOPER ROAD
STANLEY DRIVE
STOCKBRIDGE ROAD
COMMONWEALTH AVENUE
MAGNOLIA STREET
MAPLEWOOD AVENUE
FAIRVIEW TERRACE
BLUE HILL ROAD
PEARL STREET
GEORGE STREET
WELCOME STREET
GREAT BARRINGTON
Sheet No.
8
0 100 200
Feet
1 inch = 100 feet
Berkshire Regional Planning Commission
January 1, 2020

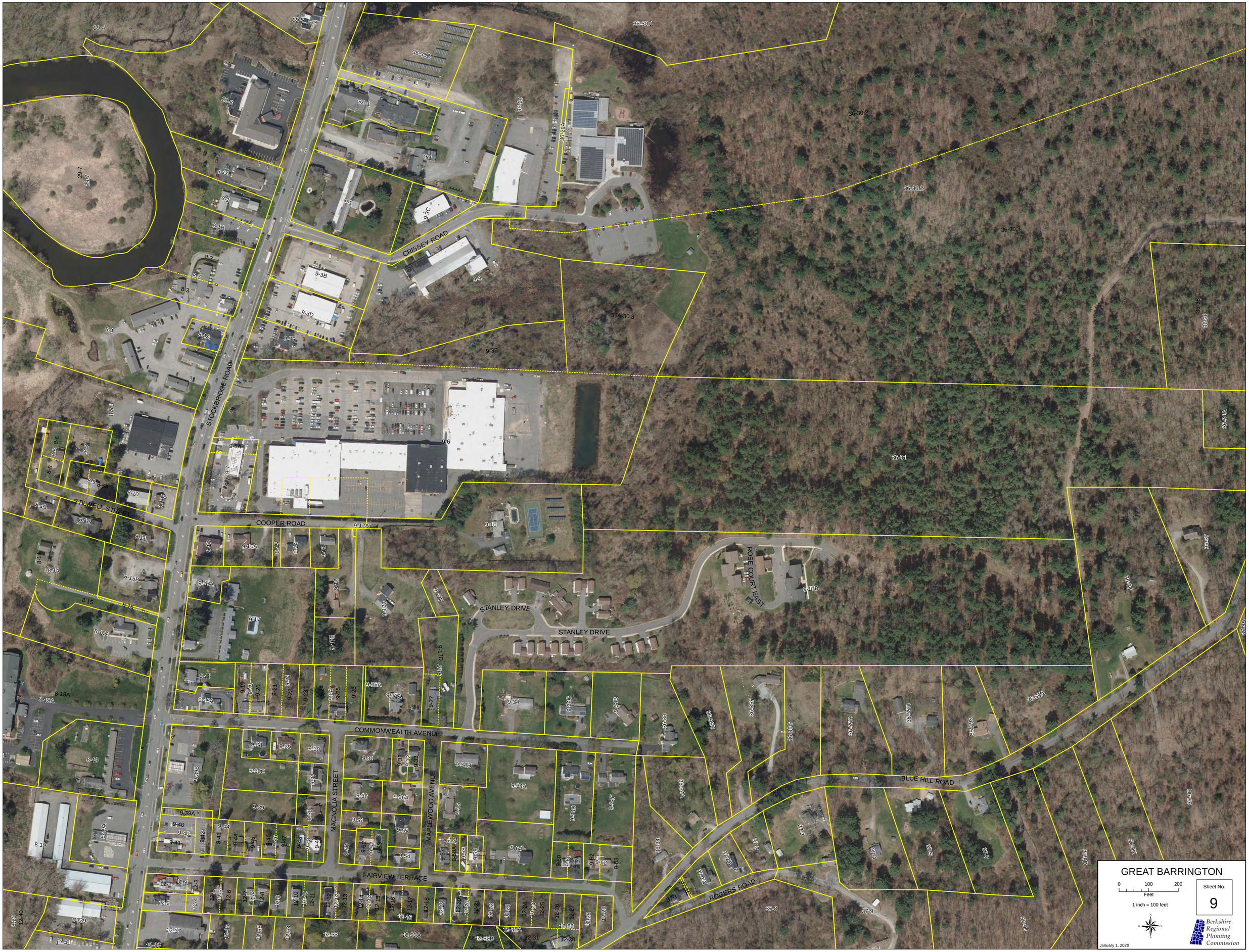
CRISSEY ROAD
STOCKBRIDGE ROAD
STILWELL STREET
COOPER ROAD
STANLEY DRIVE
STANLEY DRIVE
ROSE COURT EAST
COMMONWEALTH AVENUE
MAGNOLIA STREET
MAPLEWOOD AVENUE
FAIRVIEW TERRACE
BLUE HILL ROAD
ROGERS ROAD
GREAT BARRINGTON
0
100
200
Feet
1 inch = 100 feet
Sheet No.
9
Berkshire Regional Planning Commission
January 1, 2020

GREAT BARRINGTON

0 100 200
Feet

1 inch = 100 feet

Sheet No. 10

January 1, 2020

Berkshire Regional Planning Commission

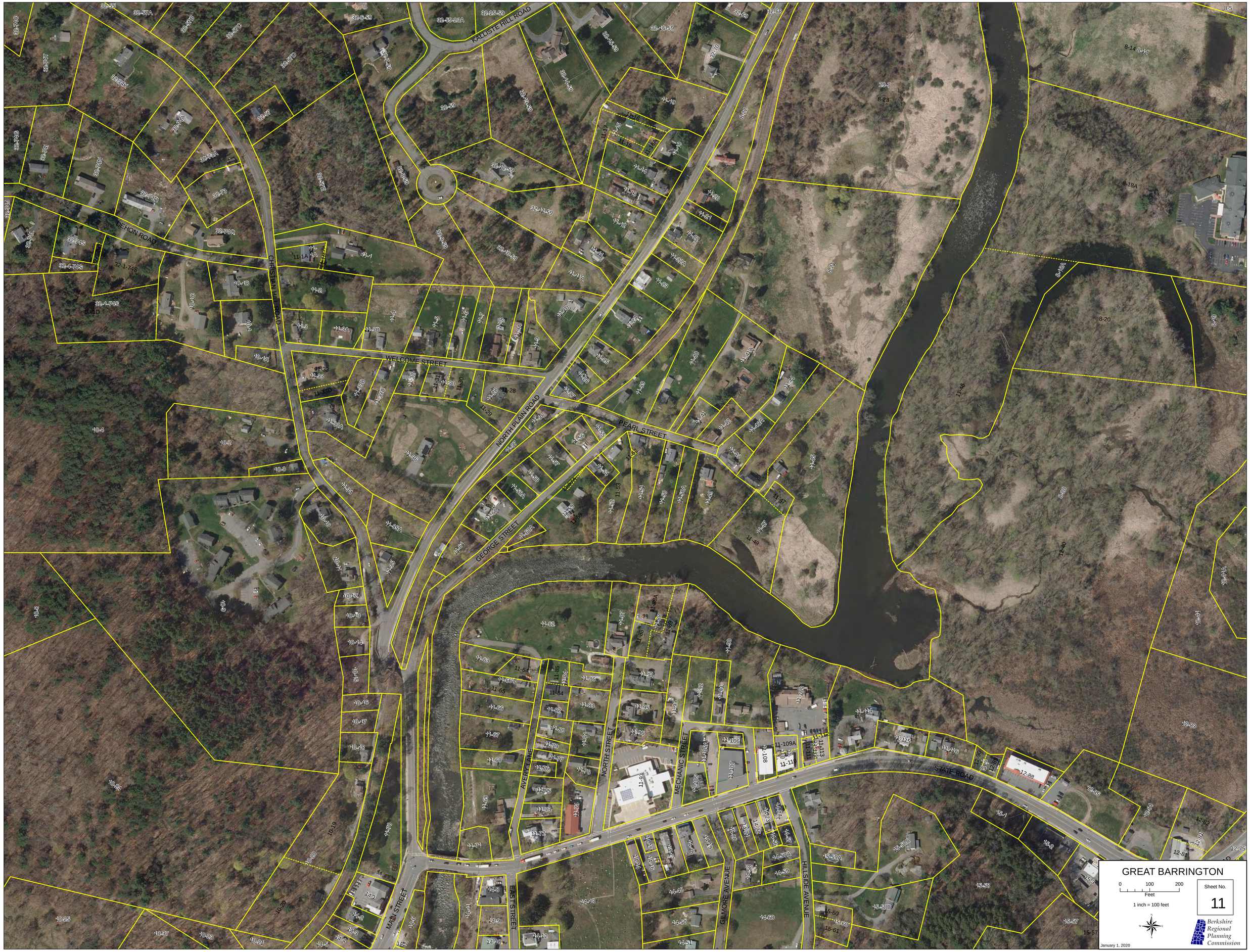
KALLISTE HILL ROAD
DEHON ROAD
CHRISTIAN HILL ROAD
WELCOME STREET
NORTH PLAIN ROAD
PEARL STREET
GEORGE STREET
MAIN STREET
EAST STREET
NORTH STREET
AVERY LANE
MECHANIC STREET
GILMORE AVENUE
HILLSIDE AVENUE
STATE ROAD
GREAT BARRINGTON
0 100 200
Feet
1 inch = 100 feet
Sheet No.
11
January 1, 2020
Berkshire Regional Planning Commission

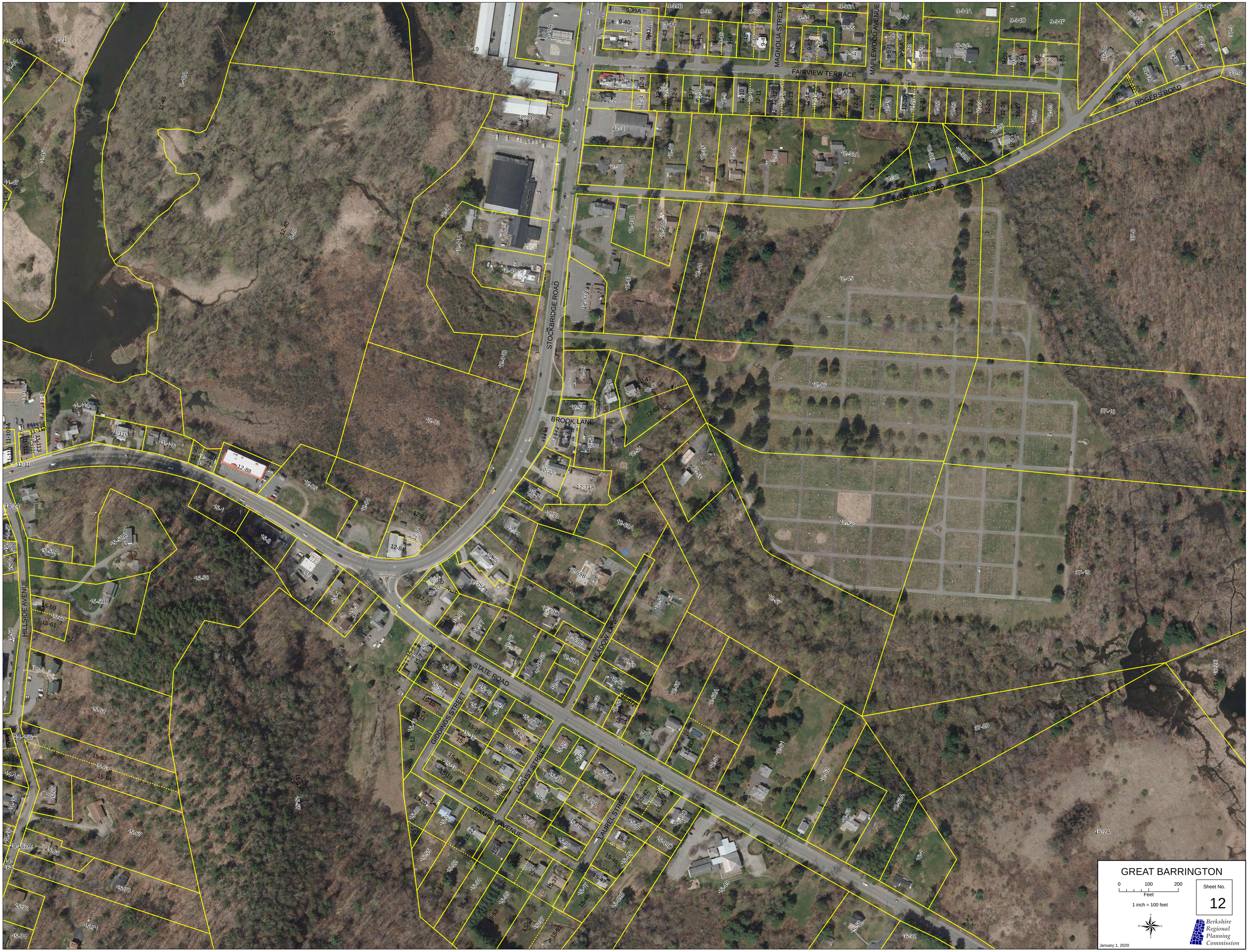
STOCKBRIDGE ROAD
MAGNOLIA STREET
MAPLEWOOD AVENUE
FAIRVIEW TERRACE
ROGERS ROAD
BLUE HILL ROAD
BROOK LANE
STATE ROAD
HILLSIDE AVENUE
GIDDINGS STREET
LOCUST STREET
LAUREL STREET
RAMSEY AVENUE
MEADOW LANE
GREAT BARRINGTON
0 100 200
Feet
1 inch = 100 feet
Sheet No.
12
Berkshire Regional Planning Commission
January 1, 2020

LAKE MANSFIELD ROAD
CASTLE HILL AVENUE
KNOB HILL
GAS HOUSE LANE
HIGH STREET
COTTAGE STREET
POTHUL DRIVE
LAKE AVENUE
PROSPECT STREET
HOLLENBECK AVENUE
SUMNER STREET
HALEY ROAD
ALFORD ROAD
BERKSHIRE HILLS ROAD
RACONIC AVENUE
OAK STREET
CYPRESS STREET
BRAINARD AVENUE
BENTON AVENUE
CASTLE STREET
ROSSETER STREET
MAIN STREET
DRESSER AVENUE
ELM COURT
ELM STREET
PLEASANT STREET
RAILROAD STREET
GREAT BARRINGTON
0 100 200
Feet
1 inch = 100 feet
Sheet No.
13
January 1, 2020
Berkshire Regional Planning Commission

LAKE MANSFIELD ROAD
KNOB HILL
NORTH PLAIN ROAD
AVERY LANE
NORTH STREET
MECHANIC STREET
STATE ROAD
GAS HOUSE LANE
HIGH STREET
EVERETT STREET
RUSSELL STREET
PARLEY STREET
ANDERSON STREET
GILMORE AVENUE
HILLSIDE AVENUE
CASTLE HILL AVENUE
MAIN STREET
ROSSETER STREET
ELM COURT
RAILROAD STREET
ELM STREET
CASTLE STREET
DRESSER AVENUE
PLEASANT STREET
PLEASANT COURT
FRANCIS AVENUE
RIVER STREET
CHURCH STREET
COTTAGE STREET
COTTAGE COURT
EAST STREET
PARK STREET
QUARRY STREET
GREAT BARRINGTON
0 100 200
Feet
1 inch = 100 feet
Sheet No.
14
Berkshire Regional Planning Commission
January 1, 2020

ANDERSON STREET
GILMORE AVENUE
HILLSIDE AVENUE
COTTAGE STREET
PARK STREET
QUARRY STREET
GIDDINGS STREET
LOCUST STREET
RAMSEY AVENUE
LAUREL STREET
MEADOW LANE
STATE ROAD
GREAT BARRINGTON
0 100 200
Feet
1 inch = 100 feet
Sheet No.
15
January 1, 2020
Berkshire Regional Planning Commission

STATE ROAD
HEBERTS DRIVE
GREAT BARRINGTON
0 100 200
Feet
1 inch = 100 feet
Sheet No.
16
Berkshire Regional Planning Commission
January 1, 2020

GREAT BARRINGTON

0 100 200
Feet

1 inch = 100 feet

Sheet No. 17

Berkshire Regional Planning Commission

January 1, 2020

HALEY ROAD
ALFORD ROAD
SUMNER STREET
LAKE AVENUE
PROSPECT STREET
HOLLENBECK AVENUE
CASTLE HILL AVENUE
CASTLE STREET
HIGHLAND DRIVE
PLEASANT VIEW DRIVE
BERKSHIRE HEIGHTS ROAD
BARRINGTON PLACE
CYPRESS STREET
OAK STREET
BRAINARD AVENUE
BENTON AVENUE
TACONIC AVENUE
LEWIS AVENUE
SOUTH STREET
WEST AVENUE
GREAT BARRINGTON
0 100 200
Feet
1 inch = 100 feet
Sheet No.
18
Berkshire Regional Planning Commission
January 1, 2020

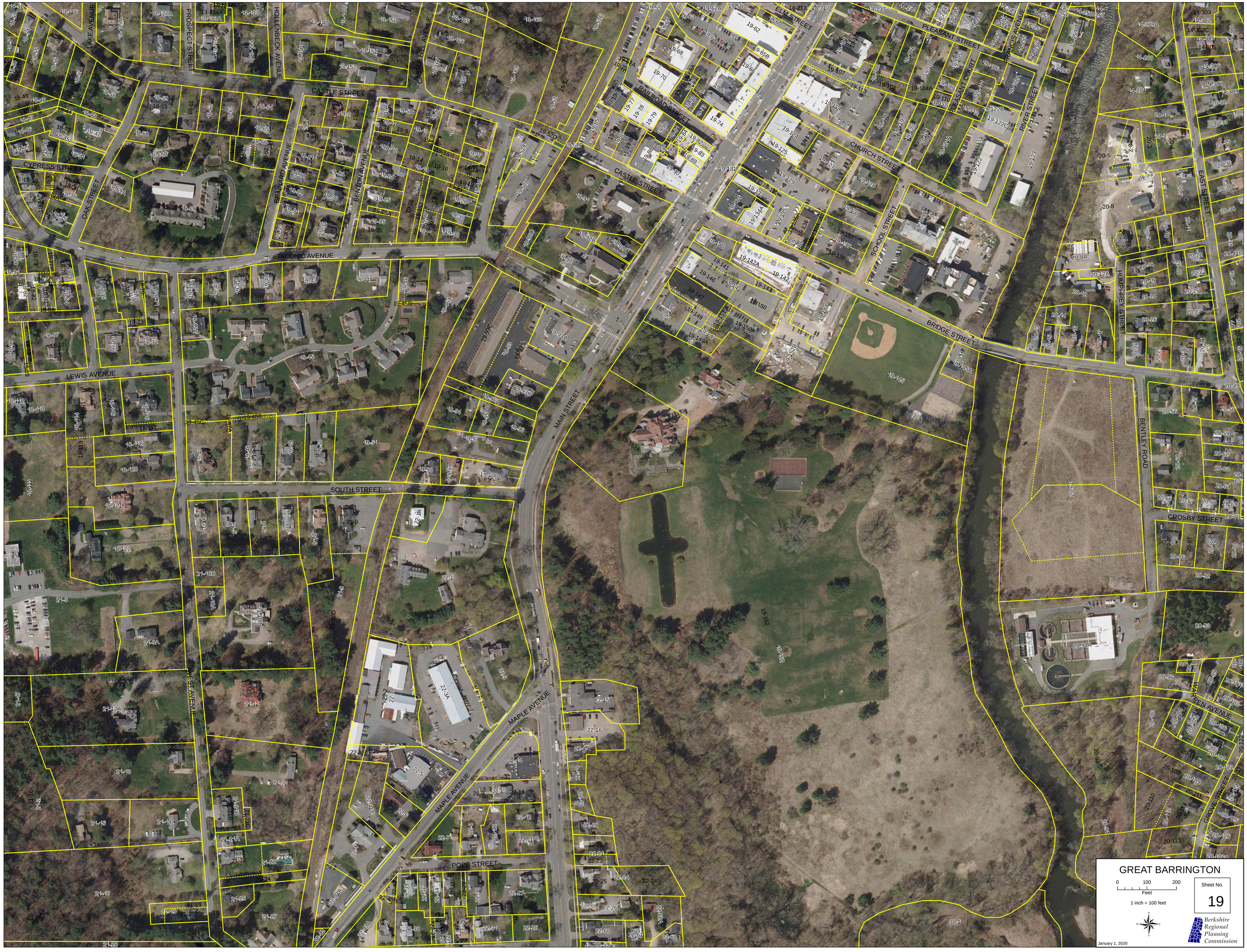
CASTLE STREET
RAILROAD STREET
ELM STREET
PLEASANT STREET
CHURCH STREET
BRIDGE STREET
MAIN STREET
SOUTH STREET
TACONIC AVENUE
CYPRESS STREET
LEWIS AVENUE
MAPLE AVENUE
POPE STREET
CROSBY STREET
LAKE AVENUE
PROSPECT STREET
HOLLENBECK AVENUE
CASTLE HILL AVENUE
OAK STREET
BRAINARD AVENUE
BENTON AVENUE
SCHOOL STREET
RIVER STREET
FRANCIS AVENUE
PLEASANT COURT
EAST STREET
HUMPHREY STREET
BENTLEY ROAD
WARREN AVENUE
GROVE STREET
WEST AVENUE
GREAT BARRINGTON
0 100 200
Feet
1 inch = 100 feet
Sheet No.
19
Berkshire Regional Planning Commission
January 1, 2020

MAIN STREET
CHURCH STREET
SCHOOL STREET
RIVER STREET
BRIDGE STREET
HUMPHREY STREET
EAST STREET
BENTLEY ROAD
CROSBY STREET
HIGGINS STREET
QUARRY STREET
PINE STREET
GROVE STREET
WARREN AVENUE
GREAT BARRINGTON
0 100 200
Feet
1 inch = 100 feet
Sheet No.
20
January 1, 2020
Berkshire Regional Planning Commission

SOUTH STREET
MAPLE AVENUE
WEST AVENUE
POPE STREET
MAIN STREET
MAHAIWE STREET
MANVILLE STREET
SILVER STREET
NEWSBOY LANE
GREAT BARRINGTON
0 100 200
Feet
1 inch = 100 feet
Sheet No.
21
Berkshire Regional Planning Commission
January 1, 2020

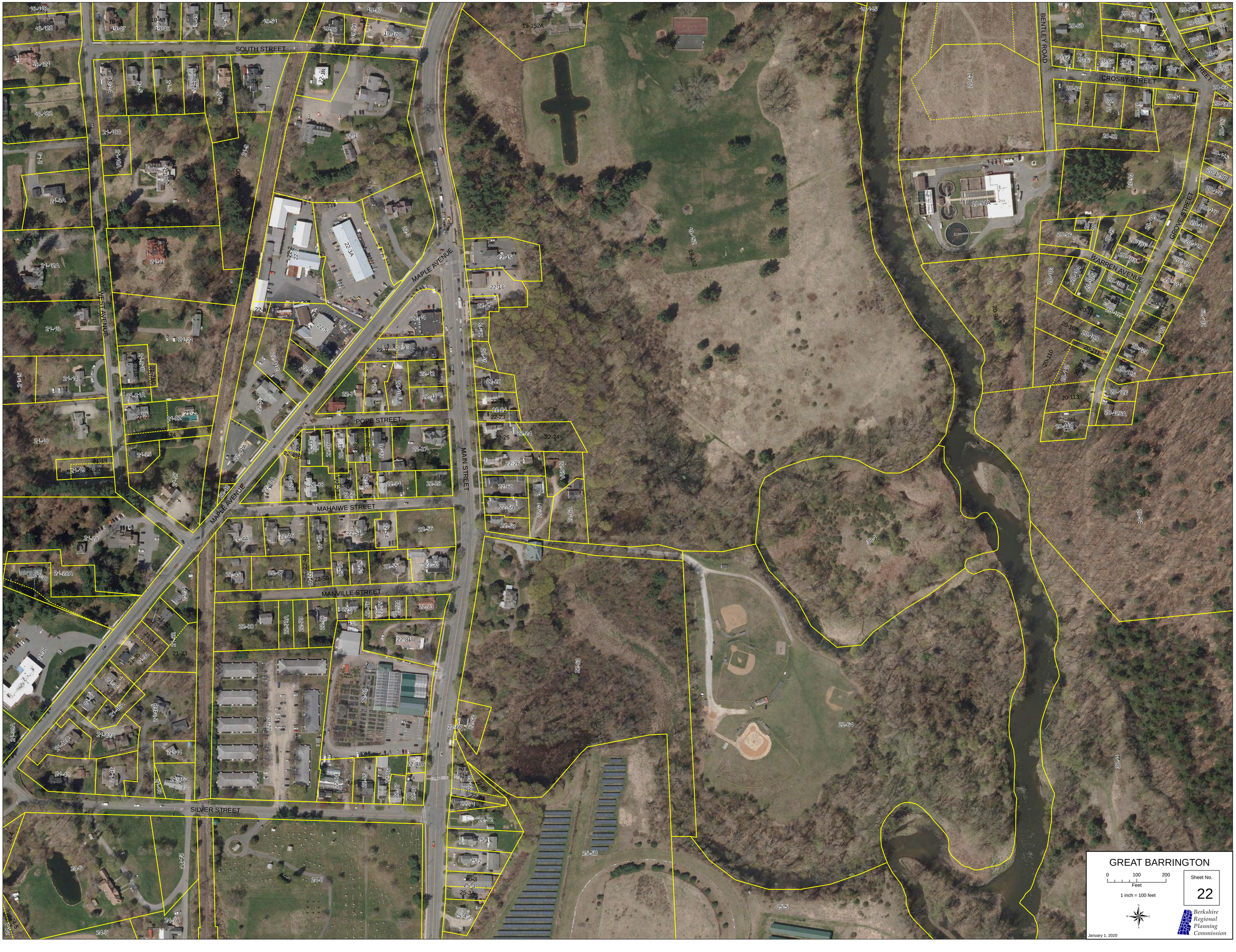
SOUTH STREET
MAPLE AVENUE
WEST AVENUE
MAIN STREET
POPE STREET
MAHAIWE STREET
MANVILLE STREET
SILVER STREET
BENTLEY ROAD
CROSBY STREET
PINE STREET
GROVE STREET
WARREN AVENUE
GREAT BARRINGTON
0 100 200
Feet
1 inch = 100 feet
Sheet No.
22
Berkshire Regional Planning Commission
January 1, 2020

GREAT BARRINGTON

0 100 200
Feet

1 inch = 100 feet

Sheet No.
23

Berkshire Regional Planning Commission

January 1, 2020

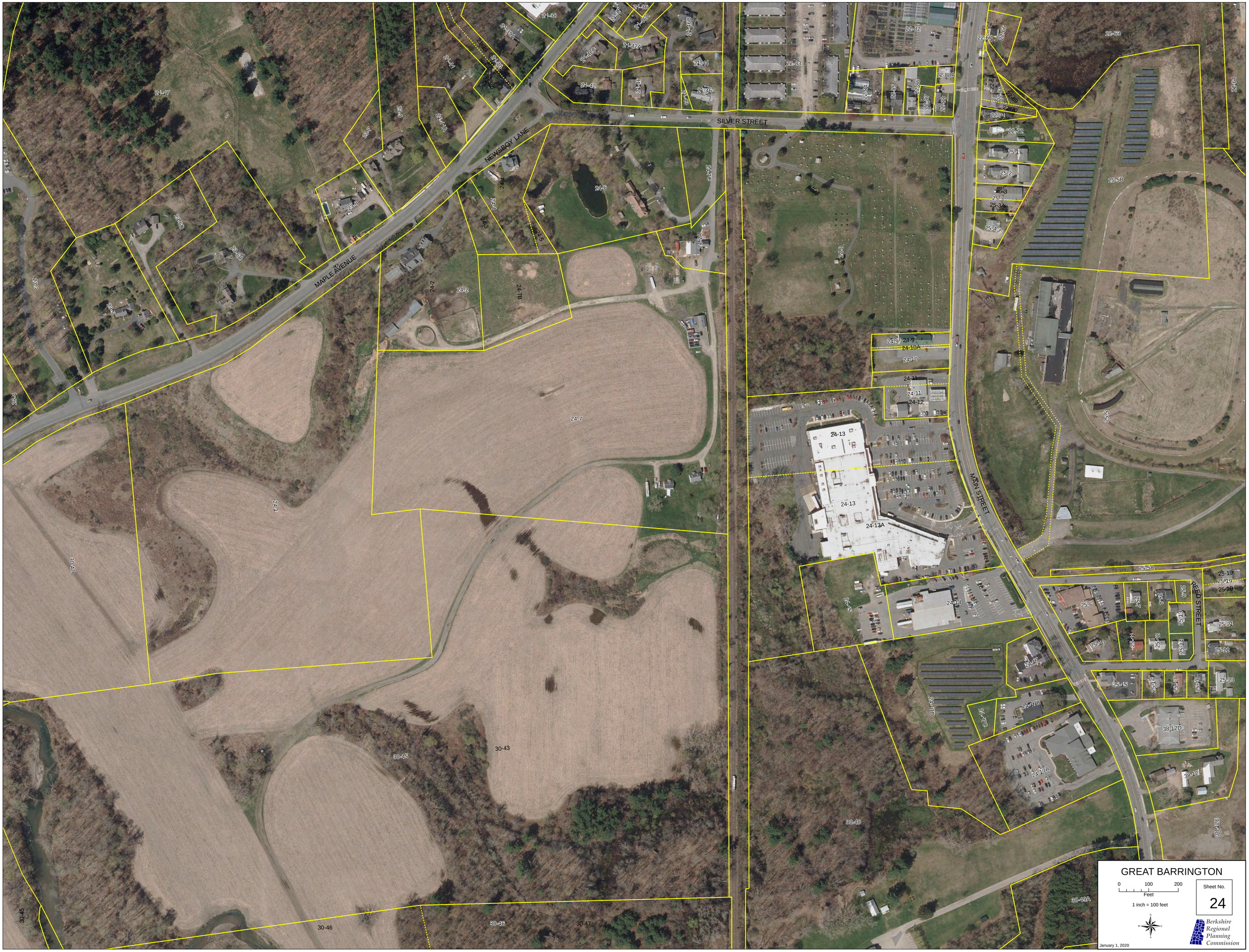
SILVER STREET
NEWSBOY LANE
MAPLE AVENUE
MAIN STREET
REED STREET
GREAT BARRINGTON
0 100 200
Feet
1 inch = 100 feet
Sheet No.
24
Berkshire Regional Planning Commission
January 1, 2020

GREAT BARRINGTON

0 100 200
Feet

1 inch = 100 feet

Sheet No.
25

Berkshire Regional Planning Commission

January 1, 2020

GREAT BARRINGTON
Sheet No.
26
0 200 400
Feet
1 inch = 226 feet
January 1, 2020
Berkshire Regional Planning Commission
MAIN STREET NORTH
OAK STREET NORTH
RIVER STREET
GROVE STREET
CONE AVENUE
PARK STREET
NORTH PLAIN ROAD
VAN DEUSENVILLE ROAD
BROOKSIDE COURT
LINDA LANE
KIRK STREET
FAIRVIEW ROAD
LONG POND ROAD

GREAT BARRINGTON

Sheet No.
27

0 200 400
Feet

1 inch = 253 feet

January 1, 2020

Berkshire Regional Planning Commission

VAN DEUSENVILLE ROAD
DIVISION STREET
NORTH PLAIN ROAD
SQUAW PEAK ROAD
HEMLOCK HILL ROAD
PARK SQUARE
PARK STREET
STOCKBRIDGE ROAD
GRANT LANE
LUCKY LANE
WRIGHT LANE
GREAT BARRINGTON
0 200 400
Feet
1 inch = 201 feet
Sheet No.
28
Berkshire Regional Planning Commission
January 1, 2020

SQUAW PEAK ROAD
PARK STREET
STOCKBRIDGE ROAD
HEMLOCK HILL ROAD
ABBEY HILL DRIVE
NORTH PLAIN ROAD
KALLISTE HILL ROAD
CRISSEY ROAD
STILWELL STREET
COOPER ROAD
STANLEY DRIVE
COMMONWEALTH AVENUE
MAGNOLIA STREET
CHRISTIAN HILL ROAD
DEYON ROAD
WELCOME STREET
GREAT BARRINGTON
0 200 400
Feet
1 inch = 198 feet
Sheet No.
29
Berkshire Regional Planning Commission
January 1, 2020

GREAT BARRINGTON
0
400
800
Feet
1 inch = 396 feet
Sheet No.
30
Berkshire Regional Planning Commission
January 1, 2020

GREAT BARRINGTON
0
400
800
Feet
1 inch = 481 feet
Sheet No.
31
Berkshire Regional Planning Commission
January 1, 2020

GREAT BARRINGTON
0
400
800
Feet
1 inch = 428 feet
Sheet No.
32
Berkshire Regional Planning Commission
January 1, 2020

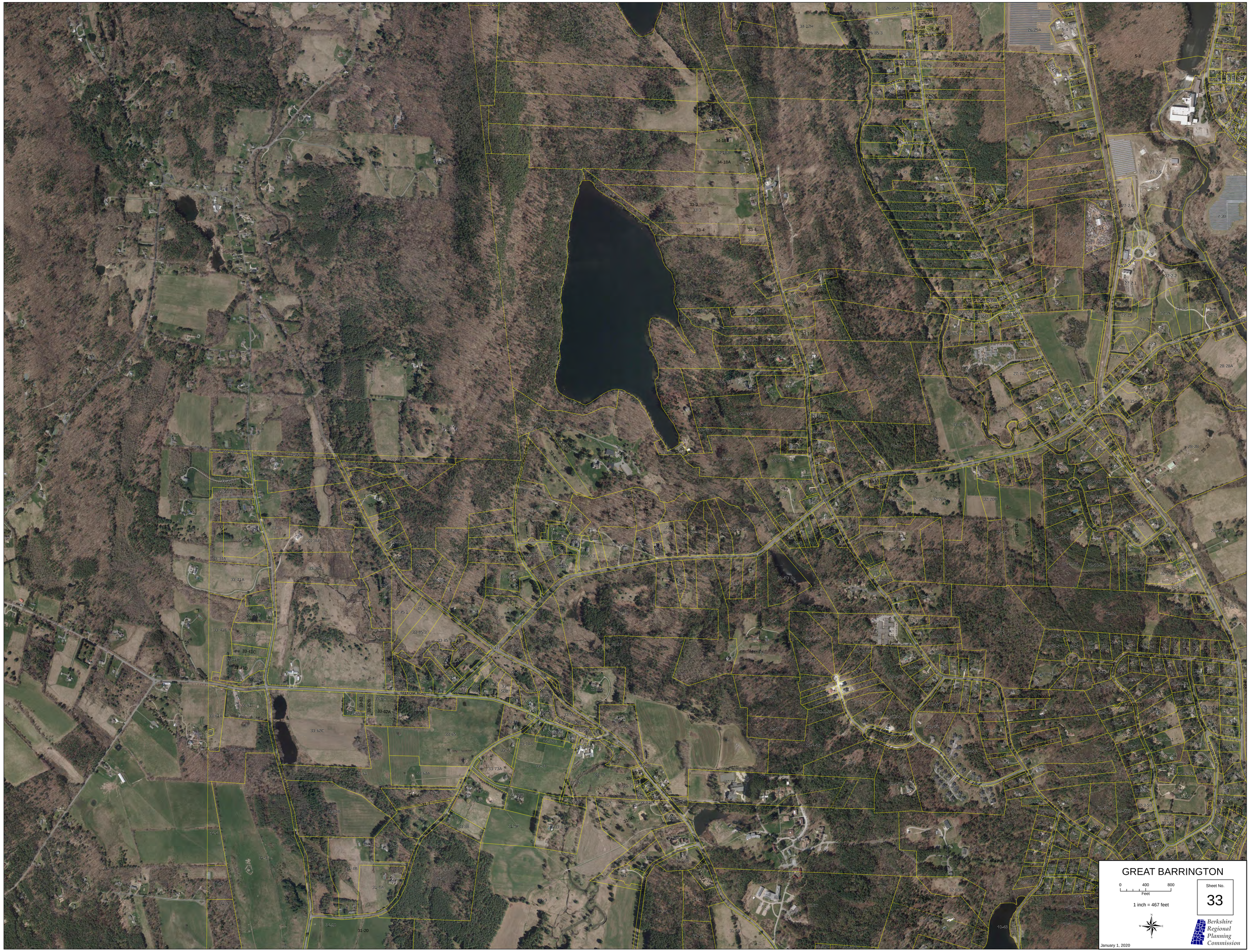
GREAT BARRINGTON
0
400
800
Feet
1 inch = 467 feet
Sheet No.
33
Berkshire Regional Planning Commission
January 1, 2020

GREAT BARRINGTON

0 400 800 Feet

1 inch = 303 feet

Sheet No. 34

Berkshire Regional Planning Commission

January 1, 2020

GREAT BARRINGTON

0 400 800
Feet

1 inch = 426 feet

Sheet No.
35

Berkshire Regional Planning Commission

January 1, 2020

LOVERS LANE
DIVISION STREET
STOCKBRIDGE ROAD
PARK STREET
CROSS ROAD
COMMONWEALTH AVENUE
STANLEY DRIVE
ROCKWELL ROAD
BLUE HILL ROAD
ROCKWELL VALLEY ROAD
BEARTOWN ROAD
GREAT BARRINGTON
0 400 800
Feet
1 inch = 400 feet
Sheet No.
36
Berkshire Regional Planning Commission
January 1, 2020

GREAT BARRINGTON
0
400
800
Feet
1 inch = 416 feet
Sheet No.
37
Berkshire Regional Planning Commission
January 1, 2020

GREAT BARRINGTON

0 400 800
Feet

1 inch = 494 feet

Sheet No.
38

Berkshire Regional Planning Commission

January 1, 2020

39-1
39-2A
39-2B
39-2
39-2C
35-7A
35-7
35-8
35-7B
35-2
35-10
39-3A
39-3B
39-3C
39-3
35-9
39-4
35-9A
35-21
35-20A
39-19
35-22
35-23
39-20
39-21
35-24
STOCKBRIDGE ROAD
35-20
35-25.3
35-252
35-25.2
35-25.1
35-25.4
35-25A
39-22
MUDDY BROOK CIRCLE
MUDDY BROOK CIRCLE
35-26
39-22A
39-23
39-28
39-30
35-25.5
35-26B
35-26A
39-28A
ALCOTT ROAD
35-25.6
35-25.7
35-25.8
35-25.9
35-25-10
39-27
35-25-11
39-29
39-31A
35-27
35-29A
35-28B
39-31B
35-29E
35-29
35-29D
35-29C
35-28
35-29B
35-28A
35-30
39-31C
LOVERS LANE
39-33
35-37
35-31
35-33
35-31A
35-34B
35-34
39-34
35-34.7
35-34.6
35-35
35-36.4
35-36.7
35-34A
35-34.5
MONUMENT VALLEY ROAD
35-36.5
35-36.6
35-34.4
36-1
35-34.3
35-34.2
35-34.1
36-3
39-36
36-2
36-4
36-8
36-9
39-7
39-8
39-9
39-5
39-10
39-6
39-15
39-11
39-12
39-14
39-13
39-24
39-18
39-25
39-32
39-31
39-33A
39-35
39-37
36-14
40-1
39-17
43-1
43-4
39-16
BEARTOWN MOUNTAIN ROAD
43-2
43-3
43-9
43-11A
43-10
43-8
43-6A
43-7
39-26
43-11
43-12
BEARTOWN ROAD
MOUNT WILCOX ROAD
43-13
43-14
GREAT BARRINGTON
0 400 800
Feet
1 inch = 430 feet
N
W
E
S
Sheet No.
39
Berkshire Regional Planning Commission
January 1, 2020

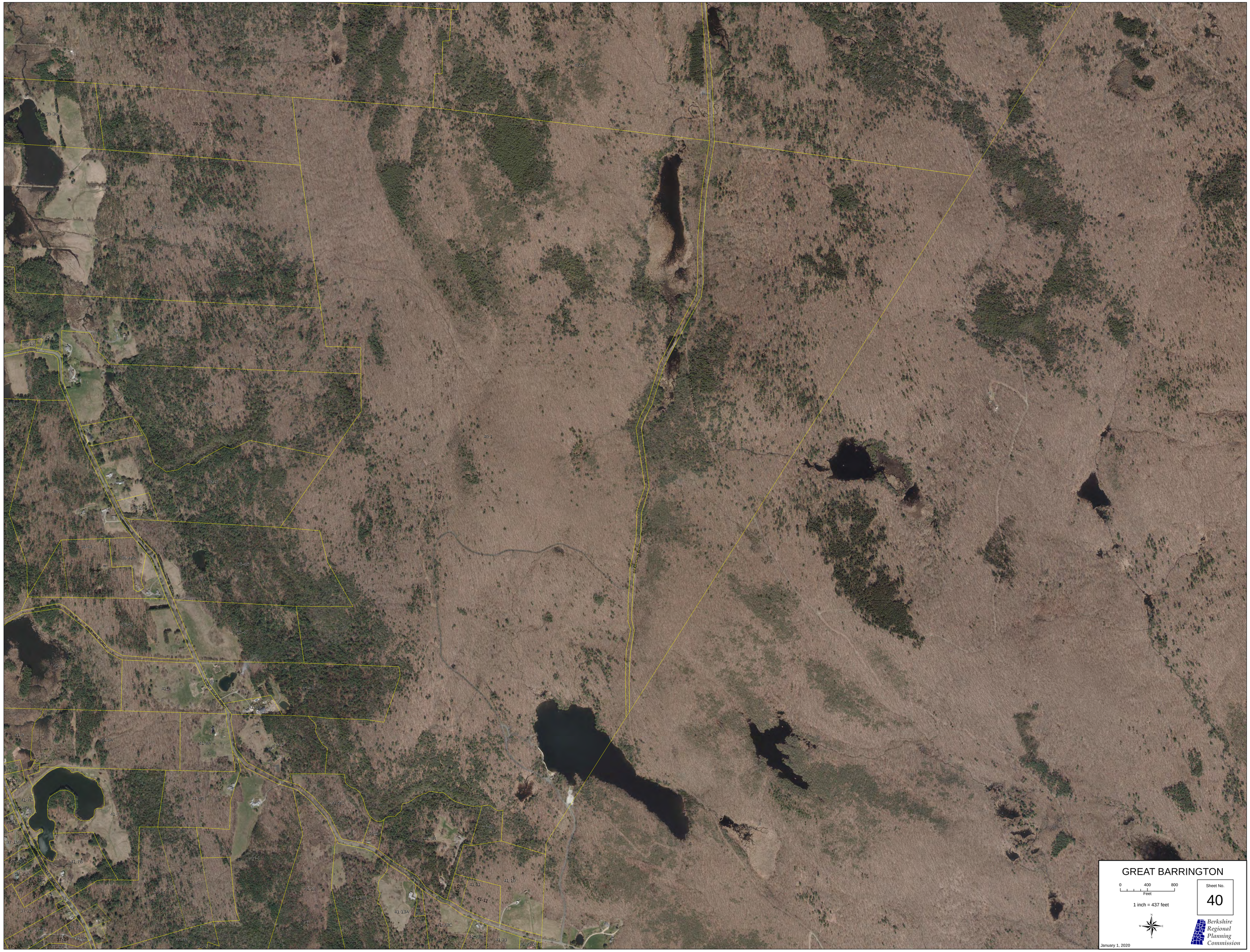
GREAT BARRINGTON
0
400
800
Feet
1 inch = 437 feet
Sheet No.
40
Berkshire Regional Planning Commission
January 1, 2020

GREAT BARRINGTON
0
400
800
Feet
1 inch = 374 feet
Sheet No.
41
Berkshire Regional Planning Commission
January 1, 2020

GREAT BARRINGTON
0 400 800
Feet
1 inch = 415 feet
Sheet No.
42
N
S
E
W
Berkshire Regional Planning Commission
January 1, 2020
STATE ROAD
MONUMENT VALLEY ROAD
APPALACHIAN TRAIL
MONTEREY ROAD
NEW MARLBOROUGH ROAD
BERKSHIRE CIRCLE
37-53
37-49
16-21
37-48
16-17
37-45E
37-45A
17-6
17-8
17-9
17-10
37-39A
37-39C
37-39
16-20A
37-50A
37-46
37-45F
37-45B
37-45.1
37-45.4
37-45.9
37-45.8
37-45.5
37-45.2
37-56
37-45-10
37-45.7
37-45.3
37-45.6
37-45-11
37-45C
37-45-12
37-45-16
37-41
37-42
37-44
37-43
37-55
37-58
37-45-13
37-45-15
37-45-14
37-57
37-61
37-62
37-59
37-63B
37-63
37-63A
38-9
42-29
42-27
42-28
42-22
42-30
42-31
42-32
42-33
38-16
38-15
38-17
42-35
37-29
37-31A
37-31
41-19
41-20
41-20A
37-31C
37-31D
37-33G
37-33E
37-33J
37-33D
37-33F
37-33C
37-33A
37-38
37-36
37-33I
37-33B
37-33H
37-34B
37-37
37-35
37-34
37-34A
37-34C
41-8
41-13
41-21
41-25D
41-25F
41-26
41-29
41-27
41-28
41-30
41-31
41-31A
41-32
41-33A
41-25A
41-25H
41-35
41-33
41-25G
41-34
41-36
42-4A
42-7
42-5
42-7D
42-7A
42A-7B
42-8
42-10A
42-10D
42-10E
42-9
42-9A
42-10F
42-10C
42-10B
42-1
42-4
42-6
42-7C
42-21
42-20A
42-10J
42-10H
42-2
42-20B
42-19
42-20
42-38A
42-18B
42-18F
42-18C
42-20C
42-18
42-18E
42-38C
42-38F
42-11-38
42-18D
42-18A
42-17C
42-38.3
42-38.4
42-38G
42-38H
42-17A
42-38D
42-38.5
42-38.6
42-38.1
42-38.7
42-38E
42-26
42-24
42-25
42-23
42-38.8
42-9-38B
42-10-38
42-8-38B
42-7-38B
42-38.9
42-34
42-37
42-43
41-23
41-25E
41-41B
41-25C
41-41C
41-25B
41-40A
41-41A
41-40
41-41
41-37
41-38
41-39
42-11
42-12A
42-12
42-13A
42-13H
42-13
42-13B
42-13G
42-14
42-10
42-13C
42-13F
42-15A
42-13D
42-13E
42-16
42-10G
42-15
42-17B
42-40.D
42-17
42-40K
42-40E
42-39
42-40B
42-40
42-41
42-40D
42-40A
42-12-38B
42-11-38B
42-10-38B
42-13-38B
42-16-38B
42-14-38B
42-9-38B
42-18-38B
42-17-38B
42-15-38B
42-6-38B
42-5-38B
42-4-38B
42-3-38B
42-2-38B
42-1-38B
42-2A-38B
42-41B
42-41C
42-41A
42-44A
42-42
42-44B
42-45
42-44
42-44C
42-48A
42-46
42-48B
42-47A
42-48
42-47
42-47B
42-62A
42-62C
42-62B
42-62
42-61
42-64
42-63
42-36
38-67
38-68
38-65
38-21-41
38-19-41A
38-18-41
38-17-41A
38-16-41A
38-15-41
38-14-41
38-13-41
38-12-41
42-53
42-54
42-66
42-52
42-51
42-50
42-49
42-65
42-57
42-59
42-55
42-56
42-60
42-58


GREAT BARRINGTON
0
400
800
Feet
1 inch = 433 feet
Sheet No.
43
Berkshire Regional Planning Commission
January 1, 2020